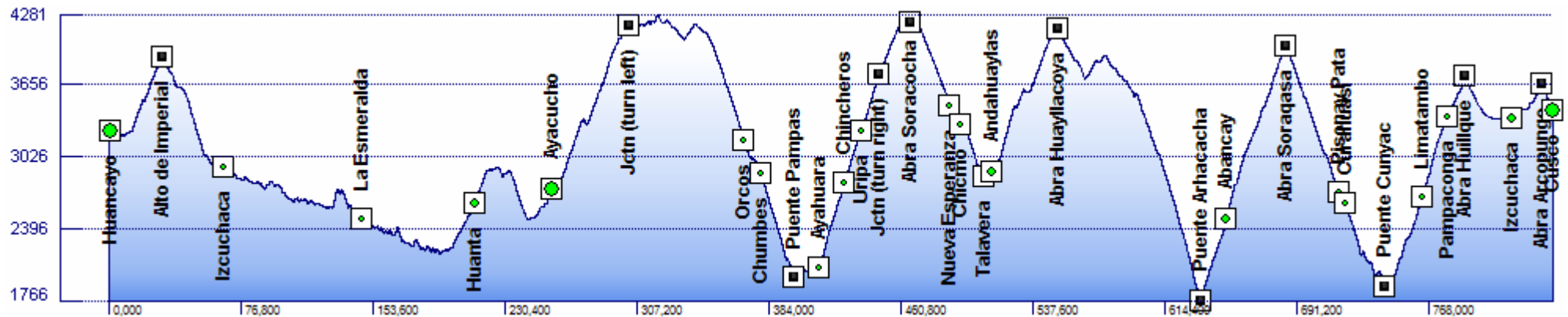


Elevation Profile - Peru - Huancayo to Cusco

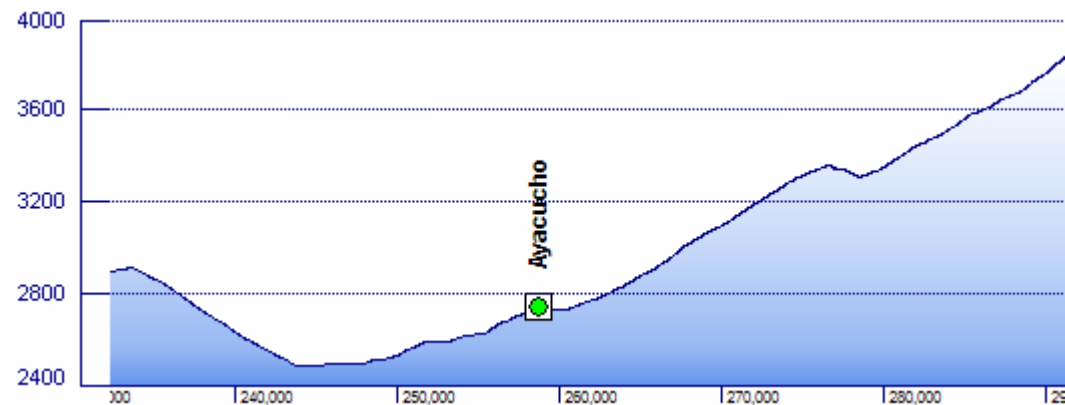
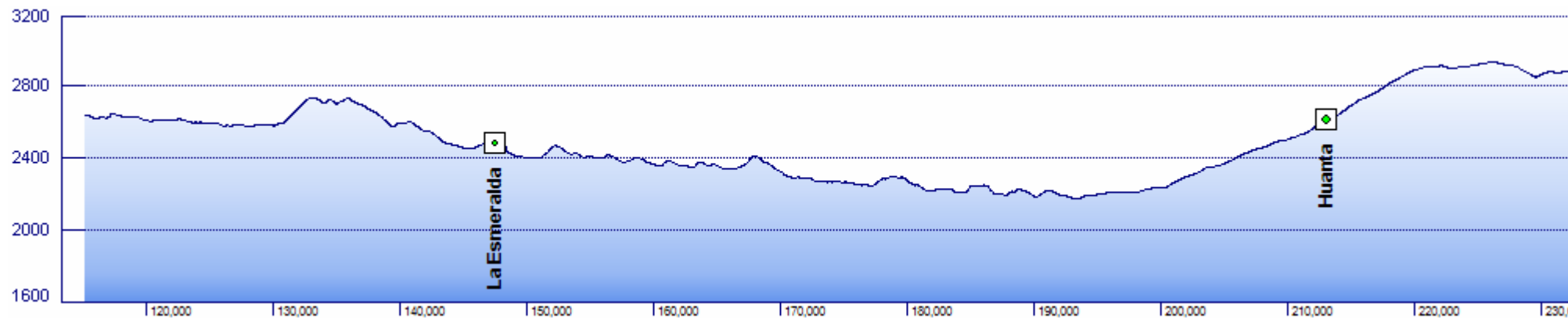
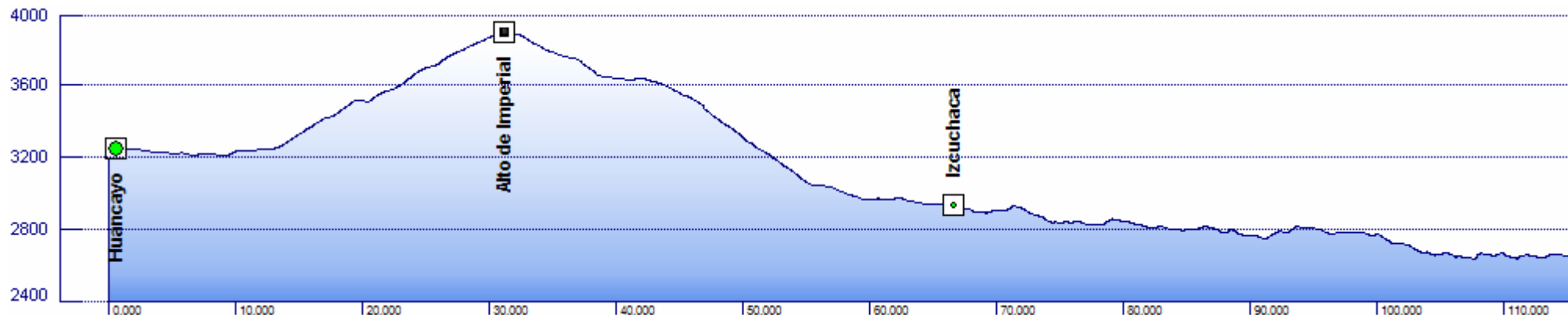
Route: Huancayo - Izcuchaca - Huanta - Ayacucho - Orcos - Chincheros - Abra Sorococha - Andahuaylas - Abancay - Limatambo - Izcuchaca - Cusco

Statistics: Length: 844 km, av. ascent: 1607 m / 100 km

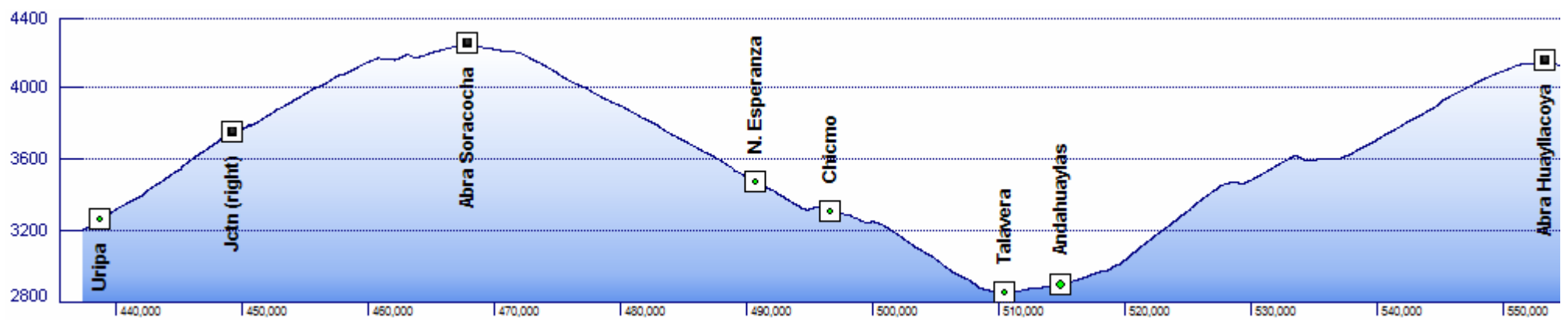
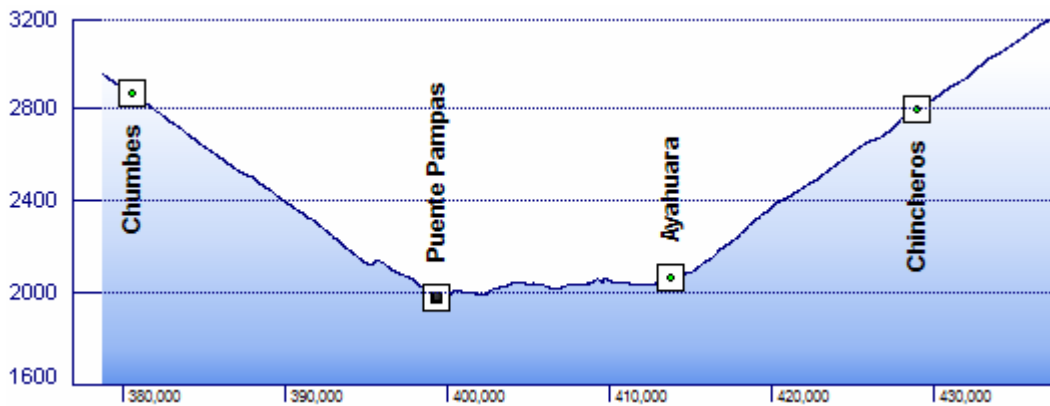
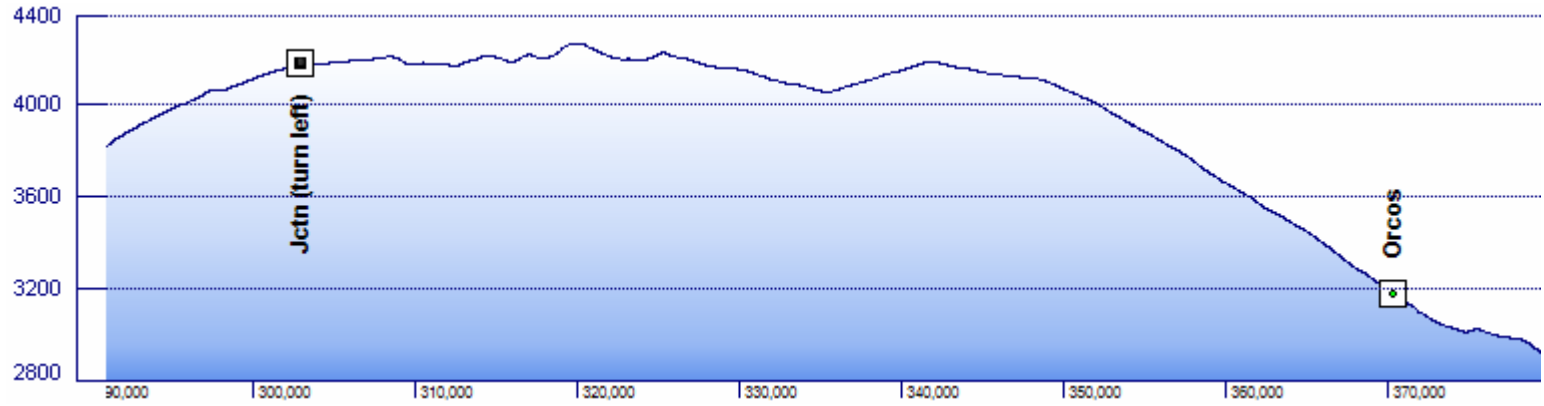
Comments: Ayacucho - Abancay will be paved within four years (start May 09)



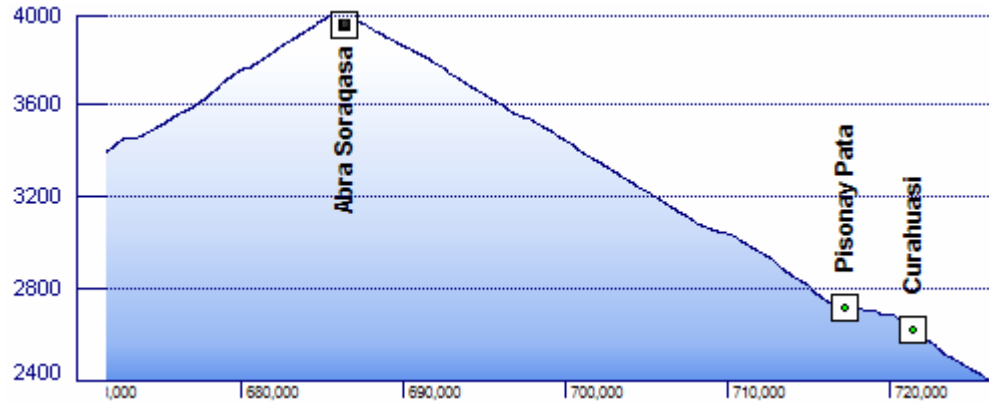
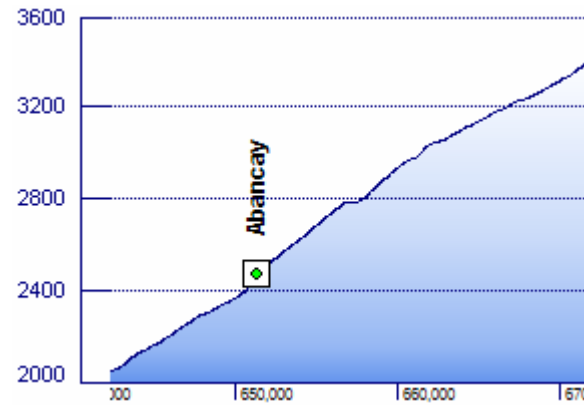
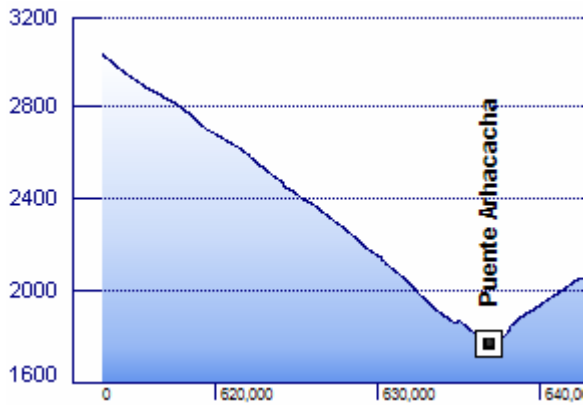
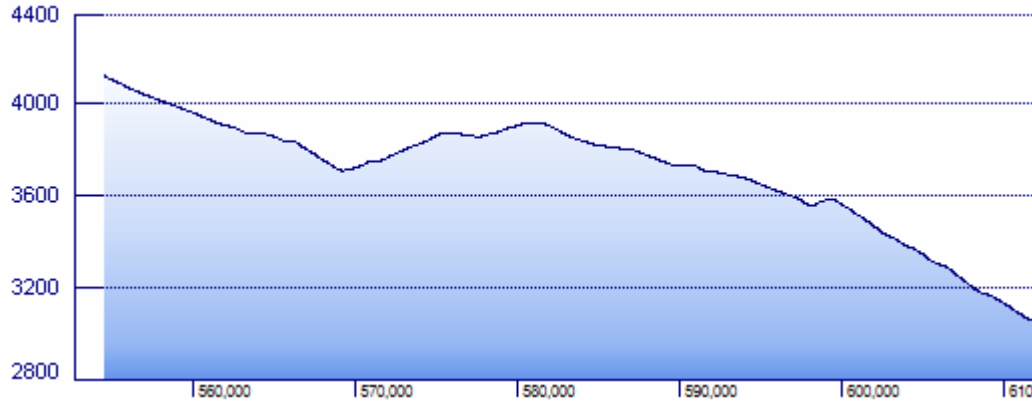
Elevation Profile - Peru - Huancayo to Cusco



Elevation Profile - Peru - Huancayo to Cusco



Elevation Profile - Peru - Huancayo to Cusco



Elevation Profile - Peru - Huancayo to Cusco

